

18

TRACT NUMBER

CENTER LINE INTERSTATE 73



EDGE OF PAVEMENT



WETLAND DELINEATION



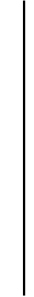
PROPOSED RIGHT-OF-WAY



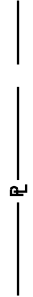
WETLANDS CONTINUE BEYOND DELINEATION



EXISTING RIGHT-OF-WAY



PROPERTY LINE



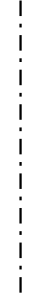
LANE LINE



APPROXIMATE LIMIT OF CONSTRUCTION



COUNTY LINE



PAVEMENT TO BE REMOVED



PROPOSED BRIDGE



PHOTOGRAPHY DATE: 02-2005



INTERSTATE 73  
DILLON MARION Horry  
COUNTIES  
SOUTH CAROLINA

CONCEPTUAL ROADWAY PLANS  
I-73 SOUTH (I-95 TO S.C. ROUTE 22)

NOT TO SCALE

PREFERRED ALTERNATIVE  
LEGEND

SHEET  
5A