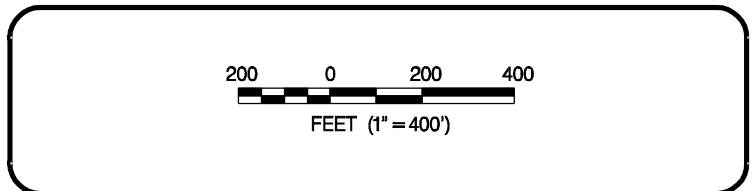


PHOTOGRAPHY DATE: 2003

**INTERSTATE 73**  
MARLBORO & DILLON COUNTIES  
SOUTH CAROLINA  
RICHMOND & SCOTLAND COUNTIES  
NORTH CAROLINA

**CONCEPTUAL ROADWAY PLANS**  
I-73 NORTH (I-74 TO I-95)

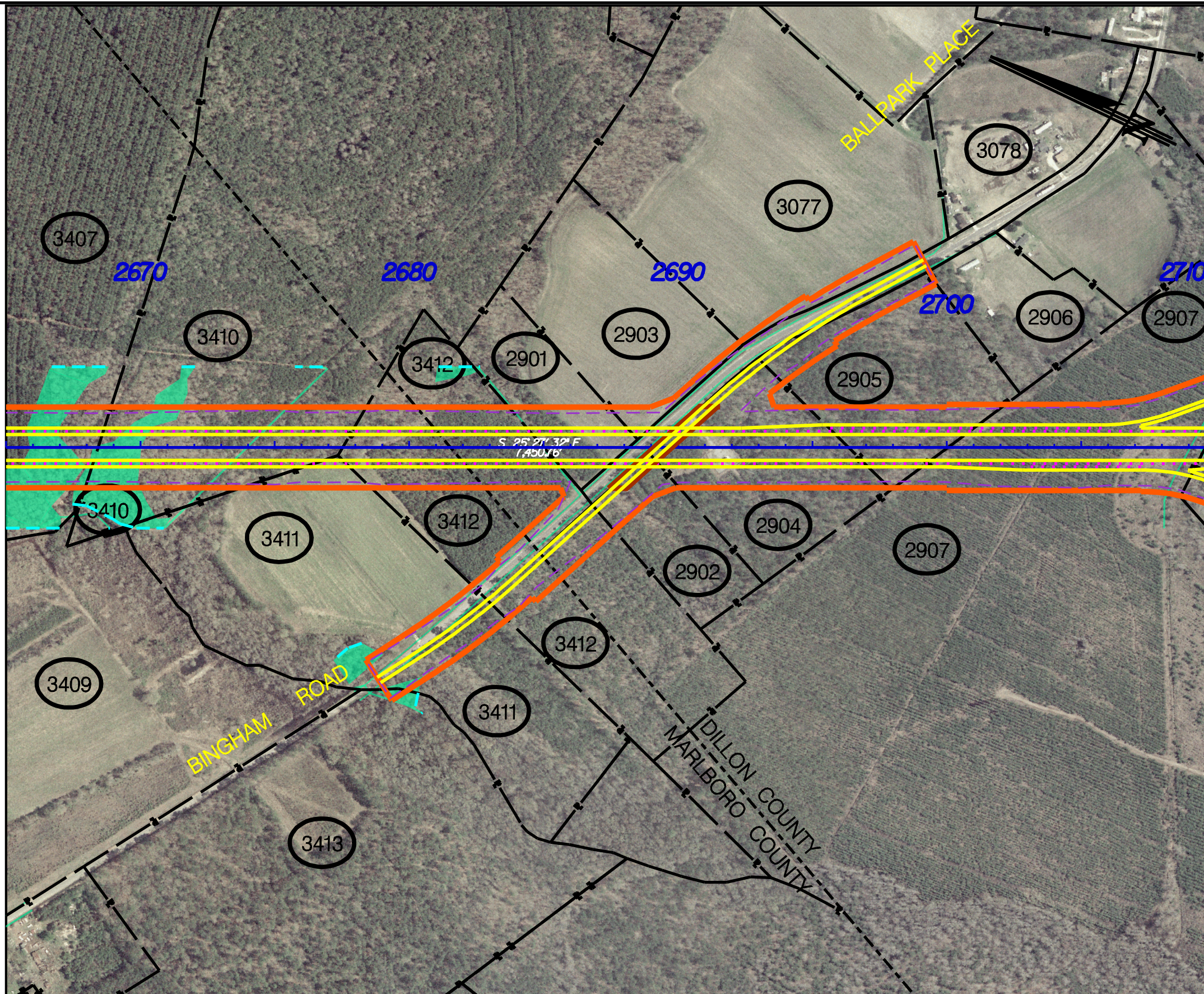


**PREFERRED ALTERNATIVE**  
STA. 2610+00 TO STA. 2665+00

**SHEET**  
37



MATCH LINE STA. 2665+00 (SEE SHEET 38)



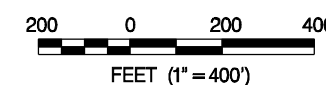
MATCH LINE STA. 2710+00 (SEE SHEET 39)

PHOTOGRAPHY DATE: 2003



**INTERSTATE 73**  
 MARLBORO & DILLON COUNTIES  
 SOUTH CAROLINA  
 RICHMOND & SCOTLAND COUNTIES  
 NORTH CAROLINA

**CONCEPTUAL ROADWAY PLANS**  
 I-73 NORTH (I-74 TO I-95)



**PREFERRED ALTERNATIVE**  
 STA. 2665+00 TO STA. 2710+00

**SHEET**  
 38