
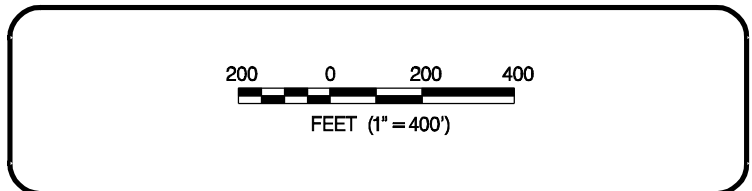


PHOTOGRAPHY DATE: 2003



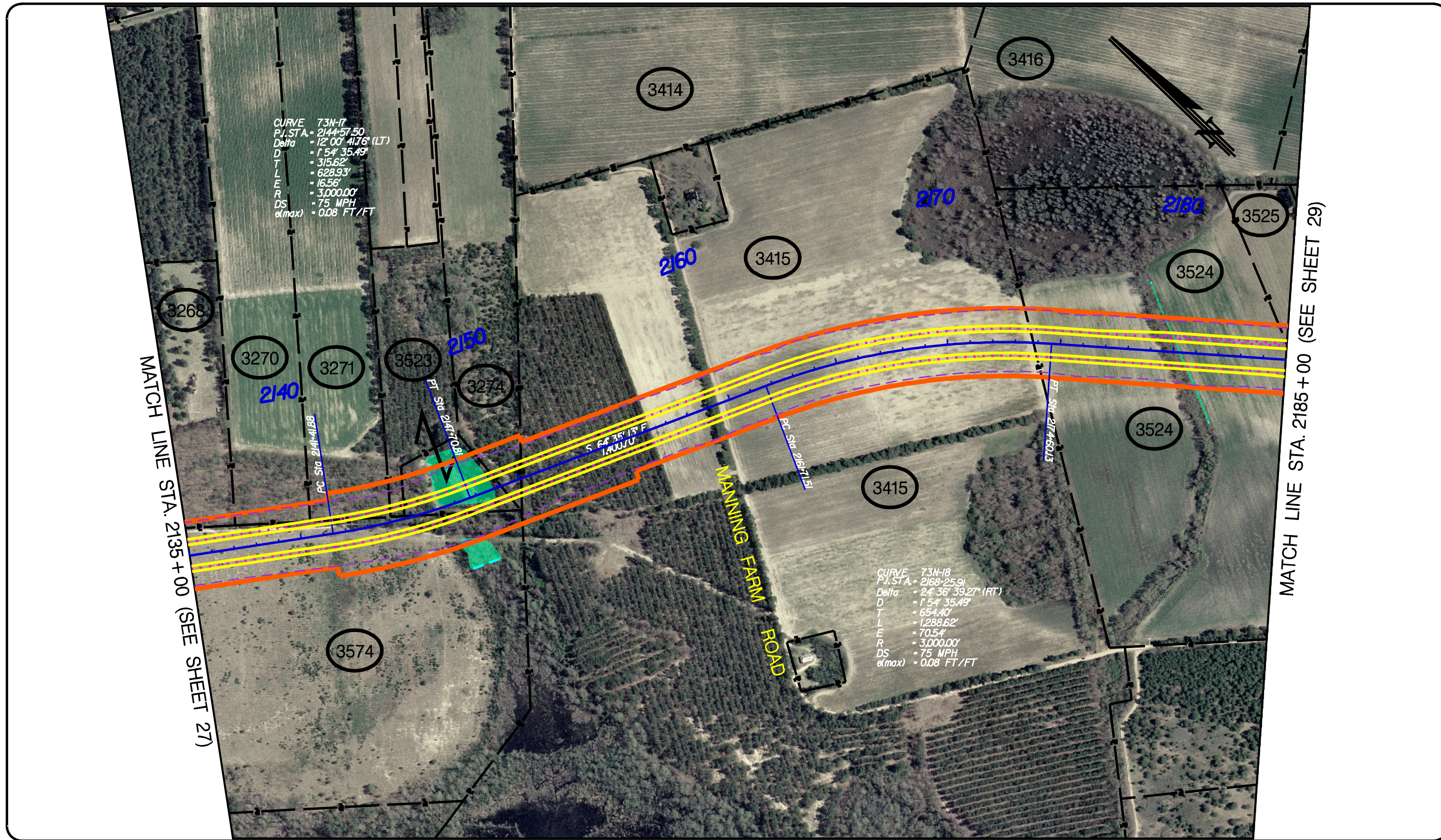
**INTERSTATE 73**  
 MARLBORO & DILLON COUNTIES  
 SOUTH CAROLINA  
 RICHMOND & SCOTLAND COUNTIES  
 NORTH CAROLINA

**CONCEPTUAL ROADWAY PLANS**  
 I-73 NORTH (I-74 TO I-95)



**PREFERRED ALTERNATIVE**  
 STA. 2085+00 TO STA. 2135+00

**SHEET**  
 27

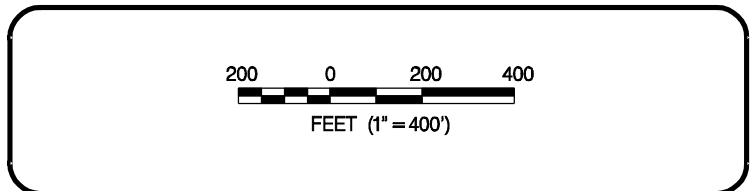


PHOTOGRAPHY DATE: 2003



**INTERSTATE 73**  
 MARLBORO & DILLON COUNTIES  
 SOUTH CAROLINA  
 RICHMOND & SCOTLAND COUNTIES  
 NORTH CAROLINA

**CONCEPTUAL ROADWAY PLANS**  
 I-73 NORTH (I-74 TO I-95)



**PREFERRED ALTERNATIVE**  
 STA. 2135+00 TO STA. 2185+00

**SHEET**  
 28