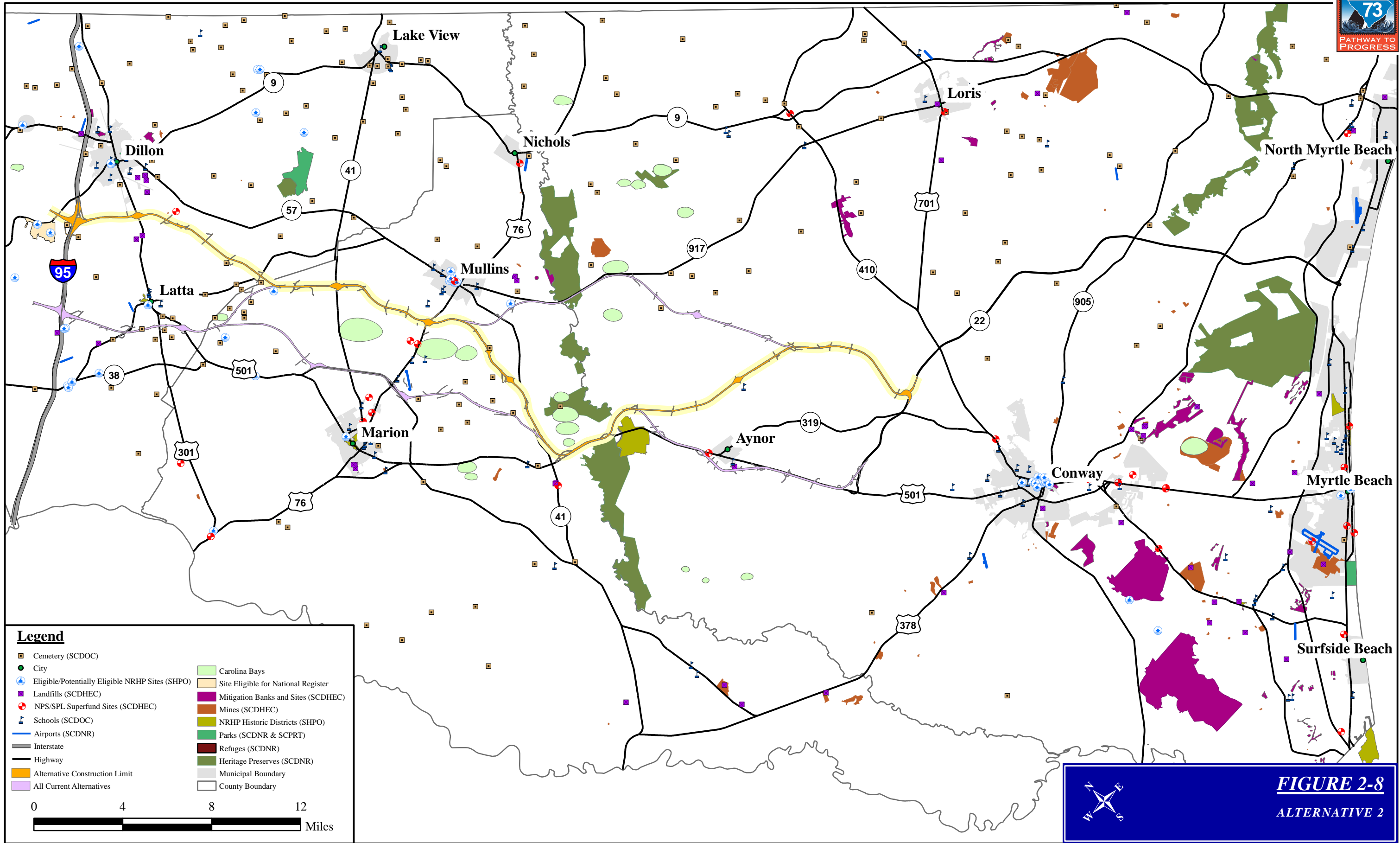


FIGURE 2-7
ALTERNATIVE 1

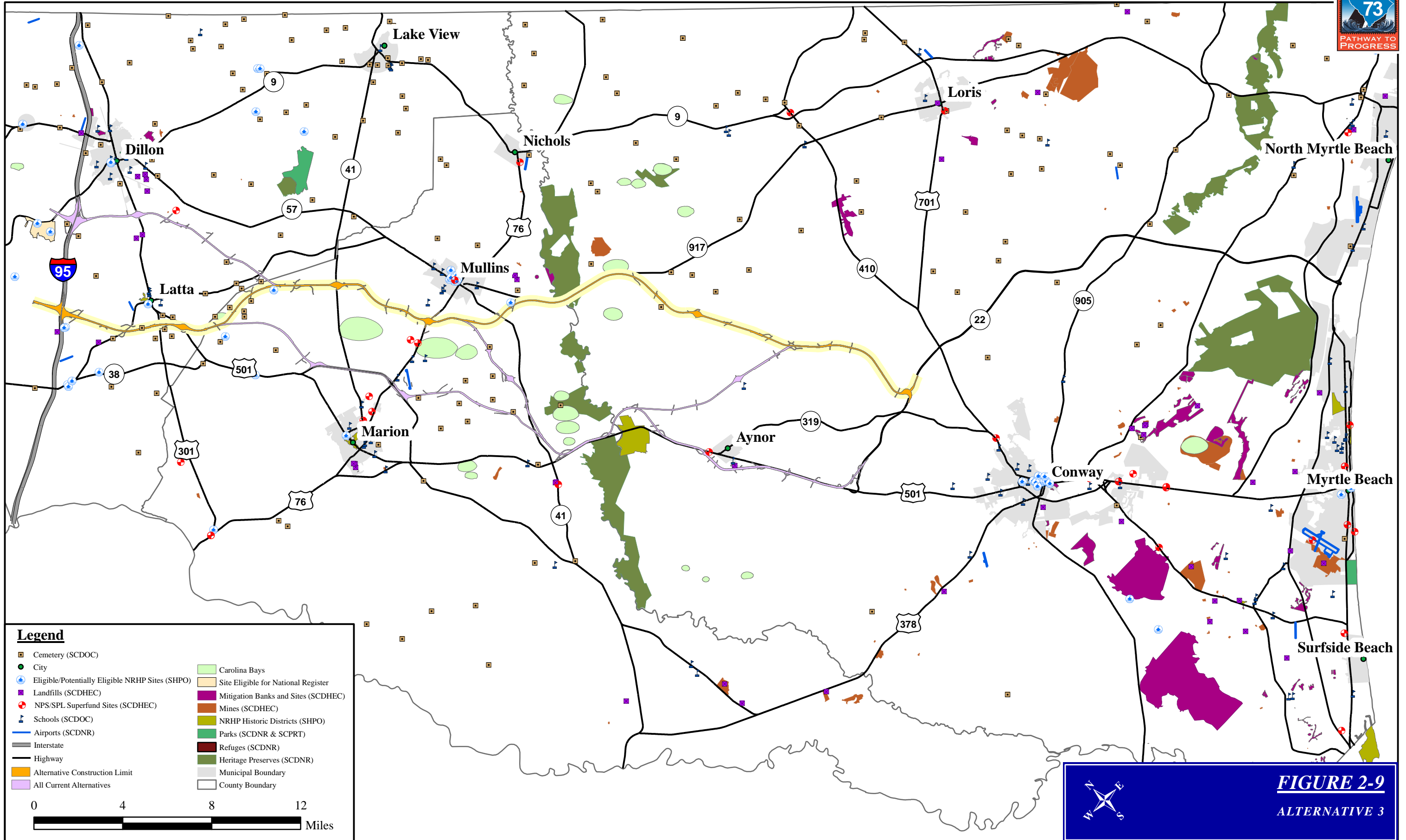


Legend

Cemetery (SCDOC)	Carolina Bays
City	Site Eligible for National Register
Eligible/Potentially Eligible NRHP Sites (SHPO)	Mitigation Banks and Sites (SCDHEC)
Landfills (SCDHEC)	Mines (SCDHEC)
NPS/SPL Superfund Sites (SCDHEC)	NRHP Historic Districts (SHPO)
Schools (SCDOC)	Parks (SCDNR & SCPRT)
Airports (SCDNR)	Refuges (SCDNR)
Interstate	Heritage Preserves (SCDNR)
Highway	Municipal Boundary
Alternative Construction Limit	County Boundary
All Current Alternatives	

0 4 8 12 Miles

FIGURE 2-8
ALTERNATIVE 2

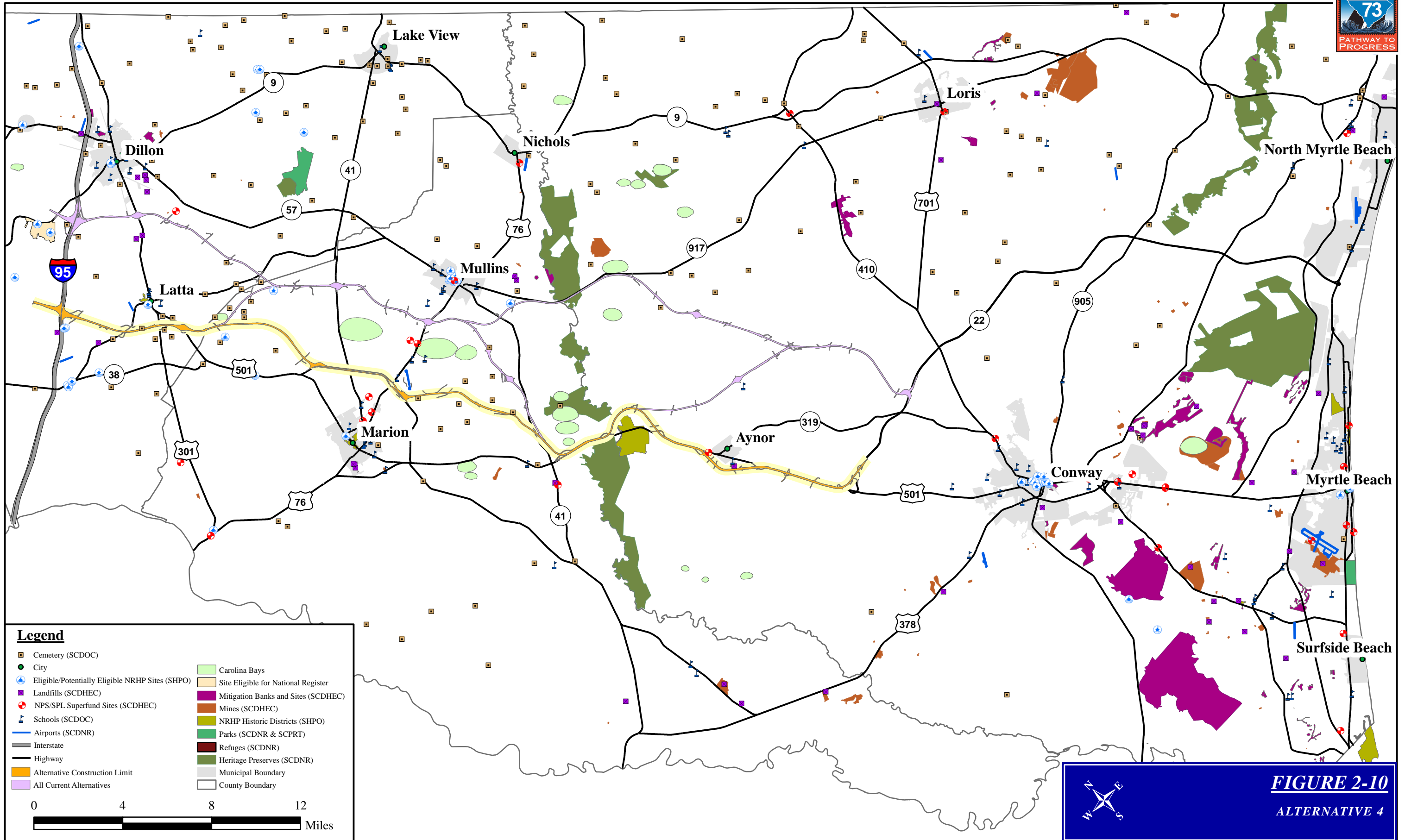


Legend

- Cemetery (SCDOC)
- City
- Eligible/Potentially Eligible NRHP Sites (SHPO)
- Landfills (SCDHEC)
- NPS/SPL Superfund Sites (SCDHEC)
- Schools (SCDOC)
- Airports (SCDNR)
- Interstate
- Highway
- Alternative Construction Limit
- All Current Alternatives
- Carolina Bays
- Site Eligible for National Register
- Mitigation Banks and Sites (SCDHEC)
- Mines (SCDHEC)
- NRHP Historic Districts (SHPO)
- Parks (SCDNR & SCPRT)
- Refuges (SCDNR)
- Heritage Preserves (SCDNR)
- Municipal Boundary
- County Boundary



FIGURE 2-9
ALTERNATIVE 3



Legend

Cemetery (SCDOC)	Carolina Bays
City	Site Eligible for National Register
Eligible/Potentially Eligible NRHP Sites (SHPO)	Mitigation Banks and Sites (SCDHEC)
Landfills (SCDHEC)	Mines (SCDHEC)
NPS/SPL Superfund Sites (SCDHEC)	NRHP Historic Districts (SHPO)
Schools (SCDOC)	Parks (SCDNR & SCPRT)
Airports (SCDNR)	Refuges (SCDNR)
Interstate	Heritage Preserves (SCDNR)
Highway	Municipal Boundary
Alternative Construction Limit	County Boundary
All Current Alternatives	

0 4 8 12 Miles

FIGURE 2-10
ALTERNATIVE 4